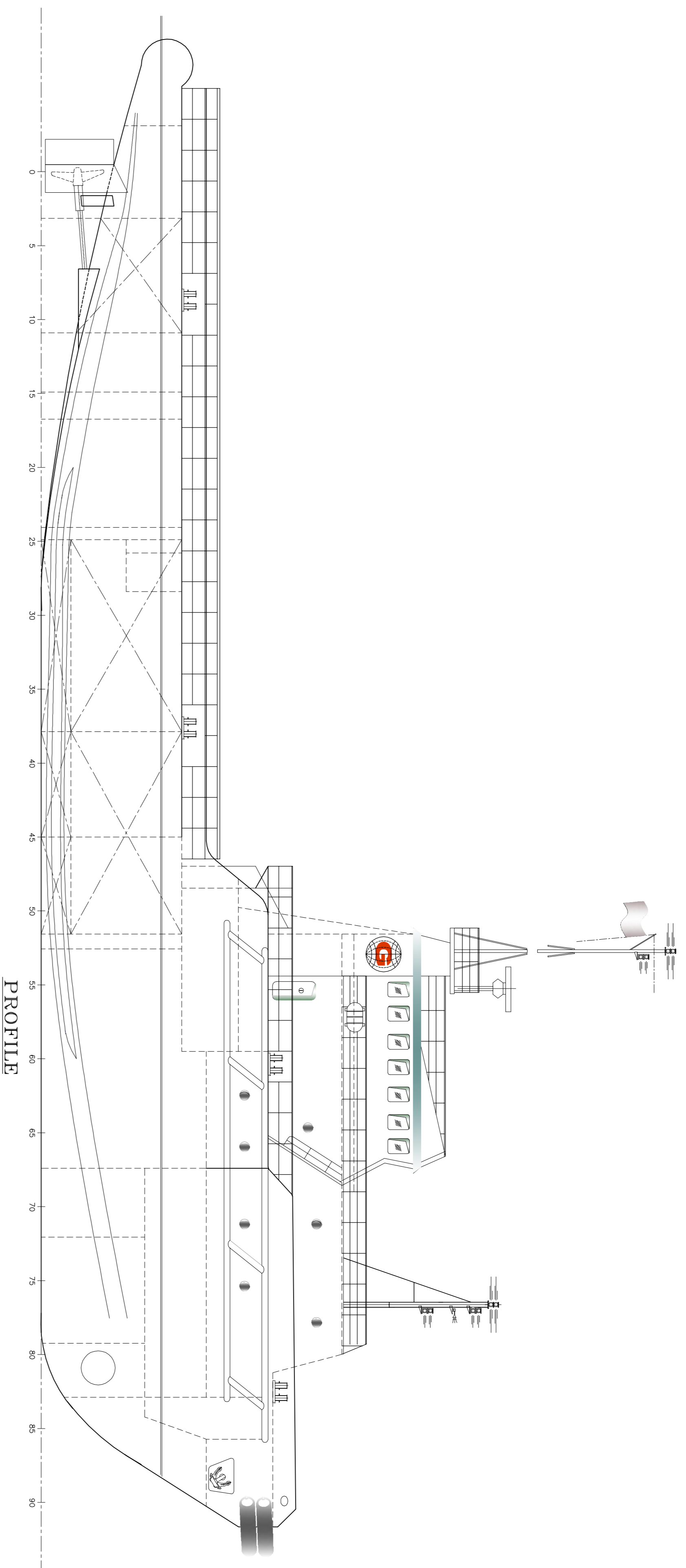
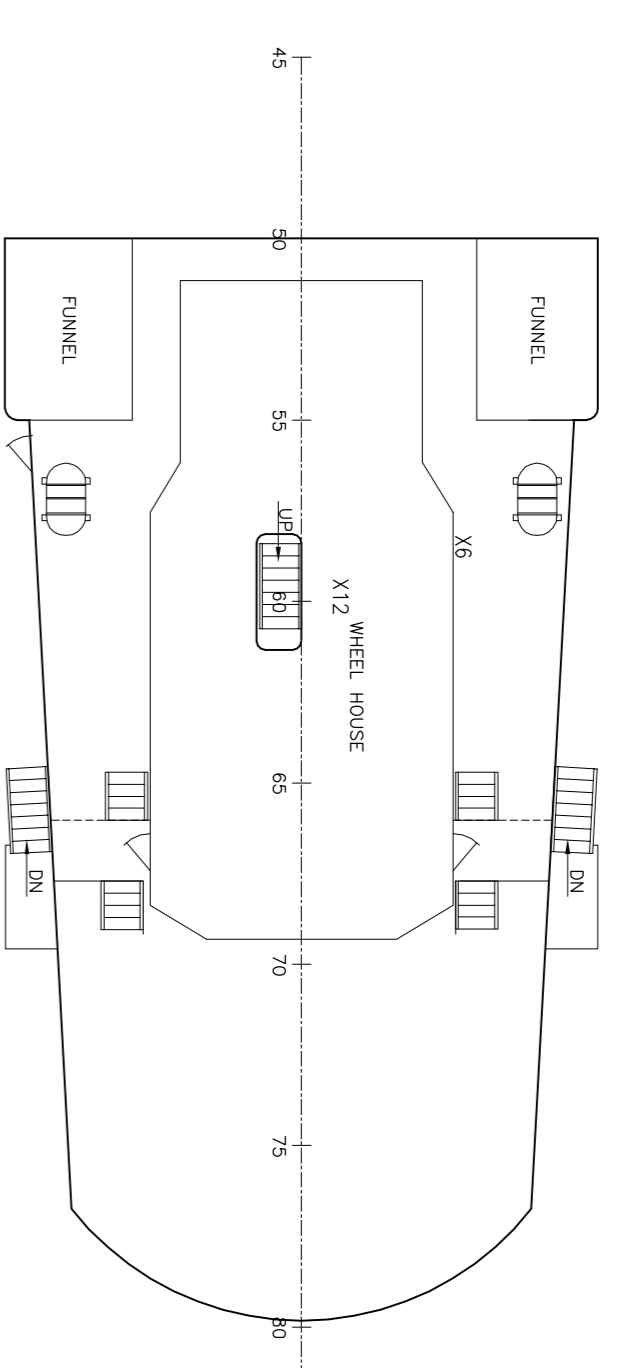


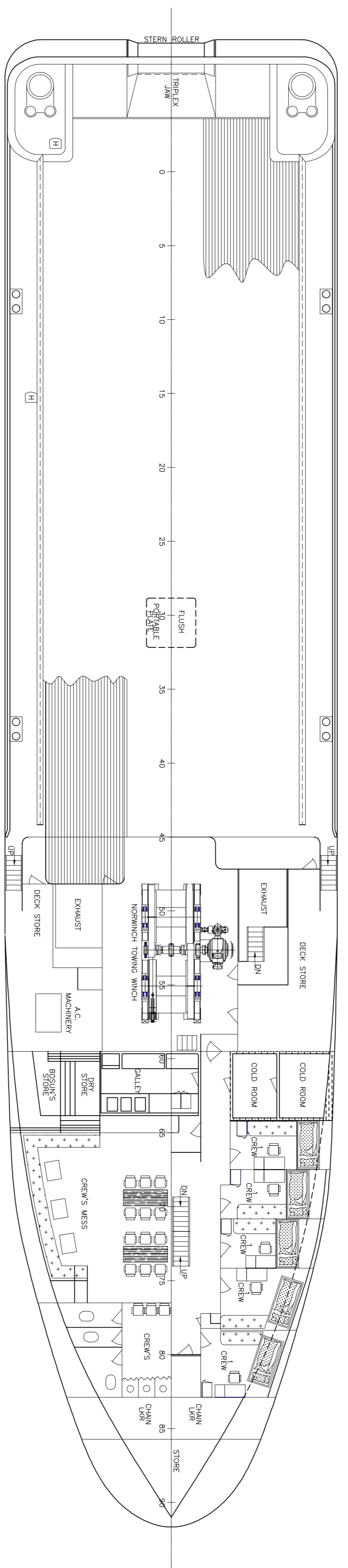
# GENERAL ARRANGEMENT PLAN - MV SEA EXPLORER



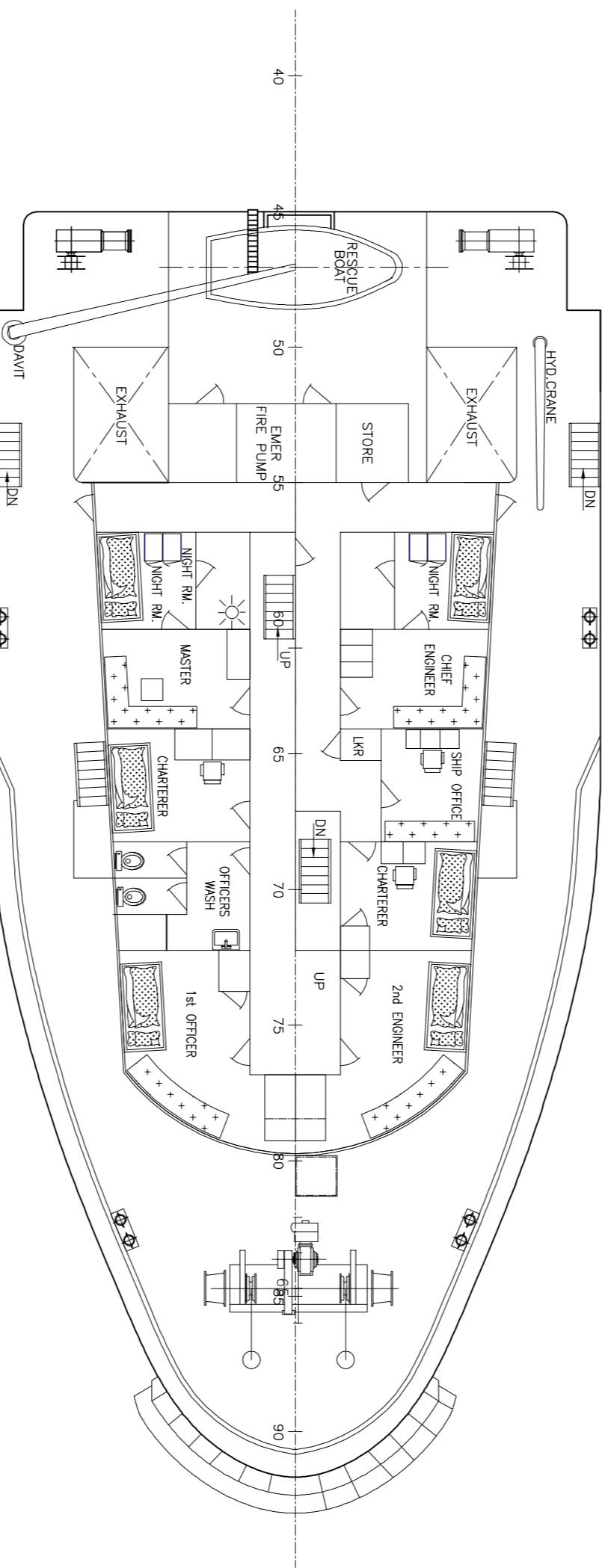
PROFILE



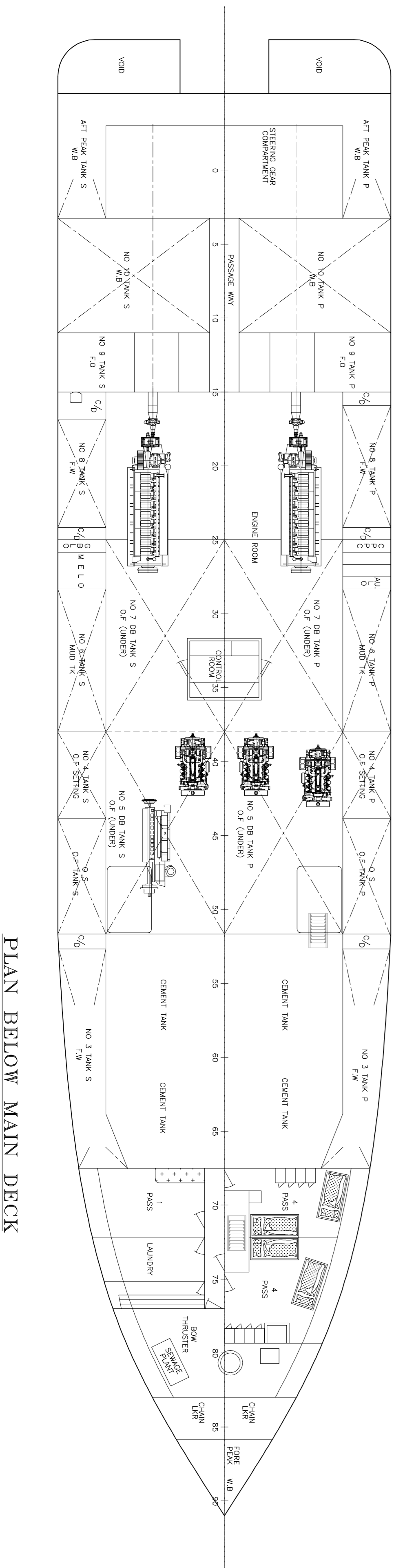
BRIDGE DECK



MAIN DECK



FORECASTLE DECK




PLAN BELOW MAIN DECK

**PRINCIPAL DIMENSIONS**  
 LENGTH O.A. = 58.46 M  
 LENGTH B.P. = 52.79 M  
 BREADTH (MID) = 13.50 M  
 DEPTH (MID) = 5.80 M  
 DRAFT = 5.12 M

## MV SEA EXPLORER

REV	DESCRIPTION	DATE	SIGN
0	INITIAL ISSUE	29.03.08	JC

**ARIS MARINE & ENGG. SERVICES**  
 P.O. BOX - 24496, SHARAH, U.A.E. 5814167  
 Tel: 03971(0)6 5614166, Fax: 03971(0)6 5814167  
 Website: www.arismar.com, Email: aris@arismar.com



**GENERAL ARRANGEMENT PLAN**  
 VESSEL NAME : MV SEA EXPLORER DATE : 29.03.08 DWG. No : DNE675/201  
 DRAWN BY : ND JOB No : DNE675 SHEET : 01 OF 01  
 CHECKED BY : JC SCALE : 1:125 REV : 0 SIZE : A1